

**DATE:** January 28, 2020

**TO:** Board of Trustees

**FROM:** Darrel Robertson, Superintendent of Schools

**SUBJECT:** First, Second and Third Reading of Bylaw to Amend Trustee Ward Boundaries

**ORIGINATOR:** Dr. Lorne Parker, Assistant Superintendent  
Karen Mills, Director, Board and Superintendent Relations

**RESOURCE STAFF:** Josephine Duquette, Hodan Jama, Roland Labbe, Jennifer Thompson, Christopher Wright

**REFERENCE:** [Election Act](#); [Education Act](#), Sections 76 and 260 (4) (5)

---

## ISSUE

Effective September 1, 2020, land that has been newly annexed into the City of Edmonton will become part of the Edmonton School Division by Ministerial order (Attachment IV). This requires the Division to provide education, transportation and an Edmonton School Division Trustee.

## BACKGROUND

As of January 1, 2019, the lands formerly of Leduc County and the Town of Beaumont were annexed by the City of Edmonton (Attachment I). Effective September 1, 2020, by Ministerial Order #006/2020 these annexed lands will become part of the Edmonton School Division (Attachment IV). As such, the Division is required to have ward boundaries that include this area so that all affected electors are represented by an Edmonton School Division Trustee.

## RELATED FACTS

- An interim trustee must be communicated to affected electors prior to September 1, 2020.
- The Edmonton School Division wards must be amended to include the annexation lands as identified in Attachment I.
- The Edmonton School Division wards must adhere to the guidelines in the *Election Act* and the *Education Act*.
- Approval by the Minister of Education will be requested after the bylaw is passed by the Board of Trustees.

## RECOMMENDATION

1. That Bylaw No. 2020-1 be introduced.
2. That, in accordance with Section 76 of the *Education Act*, Bylaw No. 2020-1 be read for the first time.
3. That, in accordance with Section 76 of the *Education Act*, Bylaw No. 2020-1 be read for the second time.
4. That, in accordance with Section 76 of the *Education Act*, Bylaw No. 2020-1 be read for the third time.

## CONSIDERATIONS and ANALYSIS

In accordance with Section 260 of the *Education Act*, in order for this amendment to be legally effective for September 1, 2020, the Board must approve a bylaw and will request amendment of Ministerial Order #018/2017 (Attachment III). The passing of the Bylaw 2020-1 by the Board of Trustees as set forth in Attachment II provides a written, metes and bounds, description of the amended electoral boundaries. A ministerial order, once approved by the Minister, is effective until amended, revoked or replaced.

Following Ministerial approval all affected electors will be notified regarding the name and contact information for their Edmonton School Division Trustee by letter. The amended ward boundaries will be published to EPSB.ca and any ward boundary documentation will be amended.

## NEXT STEPS

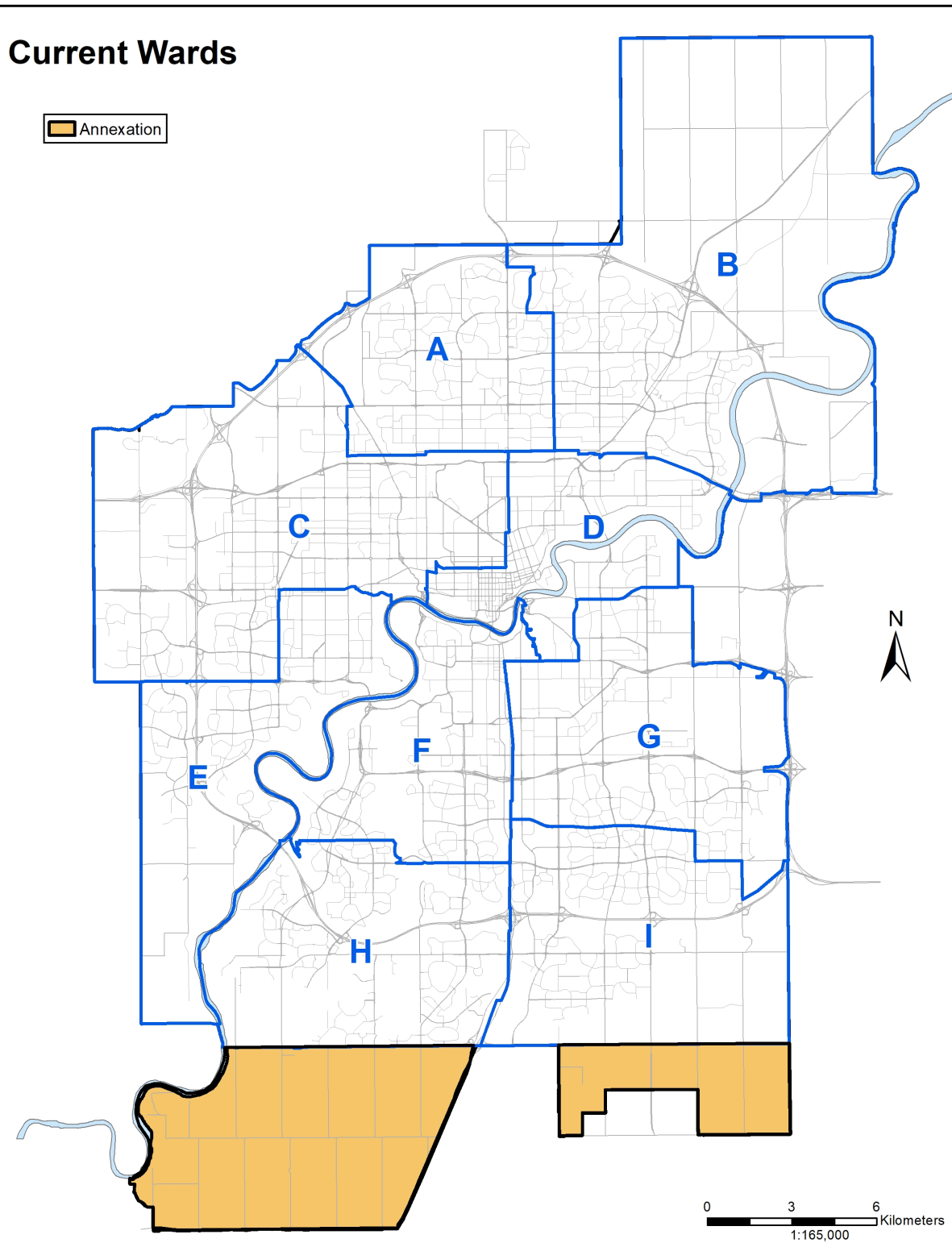
1. Request for Ministerial Approval will be sent to the Province to replace Ministerial Order #018/2017.
2. A separate review process will commence to approve the new wards that will be in effect for the October 2021 municipal election. The process will include a comprehensive ward review between January and March 2020, consultation between April and May 2020, with final bylaw amendment in June 2020.

## ATTACHMENTS and APPENDICES

ATTACHMENT I	Current and Proposed Ward Boundaries
ATTACHMENT II	Bylaw No. 2020-1
ATTACHMENT III	Ministerial Order #018/2017 – Current EPSB Ward Boundaries
ATTACHMENT IV	Ministerial Order #006/2020 – Edmonton School Division Boundary Adjustment

JT:or

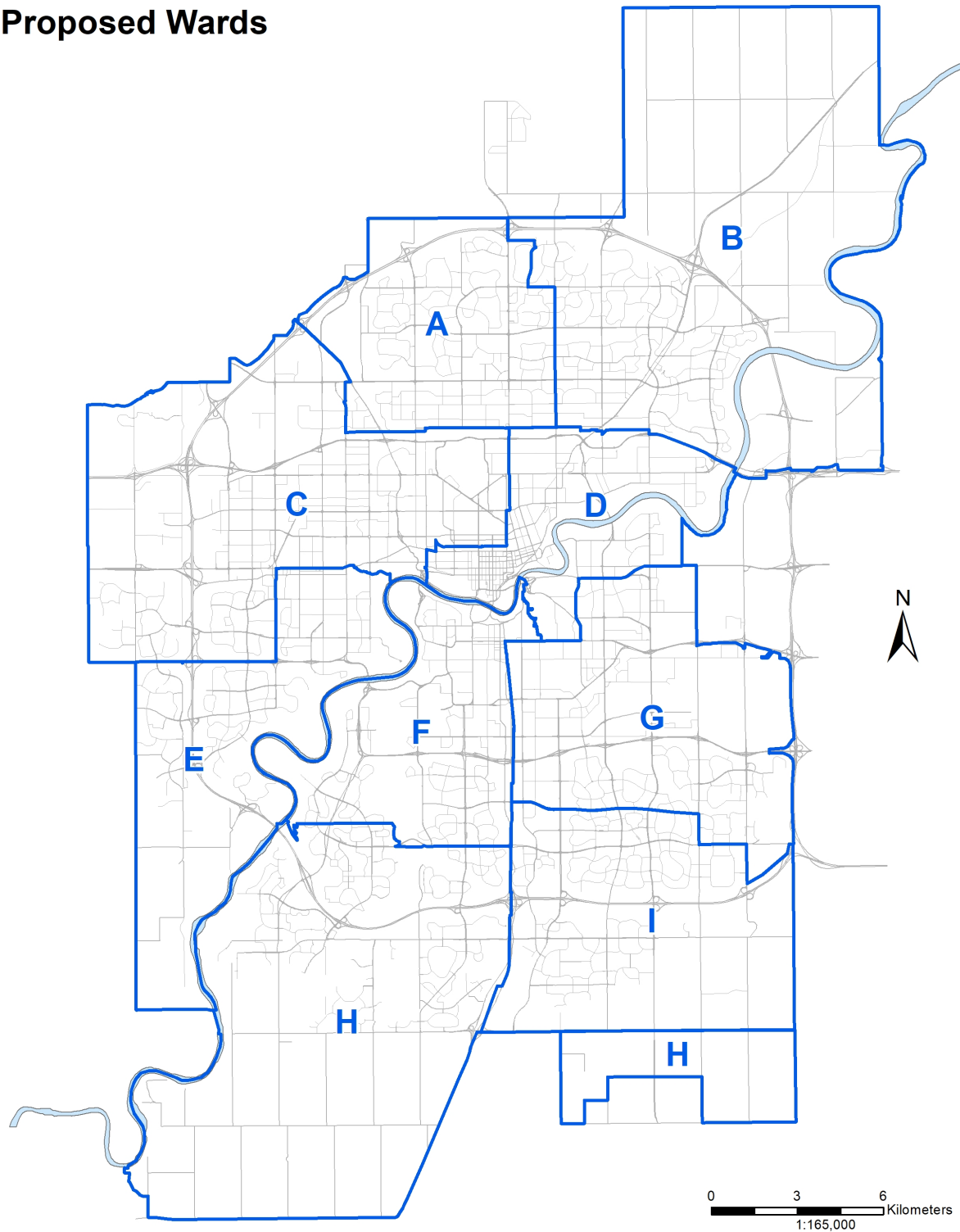
# Current Wards



Prepared by Infrastructure Planning, Edmonton Public Schools

1/7/2020

## Proposed Wards



Prepared by Infrastructure Planning, Edmonton Public Schools

1/7/2020



## **Bylaw 2020-1**

### **A Bylaw to Amend Edmonton School Division Electoral Ward Boundaries**

WHEREAS it is deemed desirable by the Board of Trustees of Edmonton School Division that the election of trustees should be by the ward system and that each ward should be represented by one trustee;

AND WHEREAS the Board of Trustees of Edmonton School Division passed Bylaw No. 2017-1 regarding electoral wards;

AND WHEREAS the Board of Trustees of Edmonton School Division desires to replace Bylaw No. 2017-1;

THEREFORE, and pursuant to Section 76 of the *Education Act*, the Board of Trustees of the said Division enacts as follows:

1. That the boundaries for wards should be in conformance with criteria such that each ward:
  - a. Has a total resident population that is within +/- 25 per cent of the average for all wards;
  - b. Reflects the potential for population growth or decline with the goal that school ward populations remain within +/- 25 per cent of the average through two municipal general elections;
  - c. Encompasses entire school attendance areas where possible;
  - d. Be regular in shape, and be delineated by easily identifiable boundaries such as major roadways, railways, ravines, rivers, etc.; and
  - e. Ensures where possible that communities of common interests or characteristics are kept within the same ward.
2. That the nomination and election of trustees shall be by wards;
3. That there shall be nine wards for the election of trustees, the boundaries of which shall be as delineated in Schedule 1;
4. That each ward shall be identified by a letter, as set forth in Schedule 1;
5. That only an elector who is resident in the ward may vote for a candidate nominated in that ward;
6. That one candidate shall be elected as trustee in each ward; and
7. That Bylaw No. 2017-1 is repealed.

Read a first time on January 28, 2020

\_\_\_\_\_

Chairman

\_\_\_\_\_

Corporate Secretary

Read a second time on January 28, 2020

\_\_\_\_\_

Chairman

\_\_\_\_\_

Corporate Secretary

Read a third time and passed on \_\_\_\_\_, 2020.

\_\_\_\_\_

Chairman

\_\_\_\_\_

Corporate Secretary

Approved by the Minister of Education on \_\_\_\_\_, 2020.

\_\_\_\_\_

Adriana LaGrange  
Minister of Education

## **Schedule 1 - Edmonton School District No. 7 Electoral Ward Boundaries**

### **Ward A is bounded as follows:**

Commencing at the intersection of the City of Edmonton boundary and 97 Street NW.

Using the centerline of the road rights of way, proceed south to the intersection of the projection westerly of the south boundary of Plan 8821651.

Proceed easterly along the south boundary of Plan 8821651 to intersection with Plan 8120894.

Continue easterly along the north boundary of Plan 8120894 to the northeast corner of the plan,

proceed easterly along the north boundary of Plan 8122420 to the northeast corner of the plan.

Continue southerly and southeasterly along the centerline of the laneway shown on Plan 8122420 to the intersection of 180 Avenue NW.

Continue southwest along 180 Avenue NW and 91 Street NW to the intersection of 167 Avenue NW.

Proceed easterly along 167 Avenue NW to the intersection with 82 Street NW.

Continue south along the centerline of 82 Street NW to the intersection with 127 Avenue NW.

Proceed westerly along 127 Avenue NW to the intersection with the north projection of the west boundary of Plan 6128RS Block 16 Lot 1, proceed south along the west boundary, continue south along the west boundary of Plan 495R Block 16 to the intersection with the north boundary of Plan 3624U.

Continue west along the north boundary to the intersection with 127 Street NW.

Proceed south along 127 Street NW to the intersection with a projection easterly of the north boundary of CNR Railway Rights of Way.

Proceed westerly along the north boundary of the rights of way to the intersection with 149 Street NW.

Proceed northerly along 149 Street NW to the intersection with 134 Avenue NW, continue easterly along 134 Avenue NW to the intersection with the southerly projection of the east boundary of Plan 0922785 Block 4 Lot 8.

Proceed north along the east boundary to the northeast corner of Plan 0922785 Block 4 Lot 8.

Follow the centerline of the 149 Street NW rights of way to the intersection with 137 Avenue NW.

Proceed easterly along 137 Avenue NW to the intersection with Mark Messier Trail NW.

Proceed northwesterly along Mark Messier Trail NW to the intersection with the City Boundary.

Proceed north-easterly, northerly and easterly following the City boundary to the point of commencement.

### **Ward B is bounded as follows:**

Commencing at the intersection of the City of Edmonton boundary and 97 Street NW.

Using the centerline of the road rights of way, proceed south to the intersection of the projection westerly of the south boundary of Plan 8821651.

Proceed easterly along the south boundary of Plan 8821651 to intersection with Plan 8120894.

Continue easterly along the north boundary of Plan 8120894 to the northeast corner of the plan,

continue easterly along the north boundary of Plan 8122420 to the northeast corner of the plan.

Continue southerly and southeasterly along the centerline of the laneway shown on Plan 8122420 to the intersection of 180 Avenue NW.

Continue southwest along 180 Avenue NW and 91 Street NW to the intersection of 167 Avenue NW.

Proceed easterly along 167 Avenue NW to the intersection with 82 Street NW.

Continue south along the centerline of 82 Street NW to the intersection with 127 Avenue NW.  
 Proceed easterly along 127 Avenue NW to the intersection of the centerline of the lane west of 73 Street NW.  
 Continue south along laneway to intersection with north boundary of Plan XLIV Lot 4.  
 Follow Lot 4 boundary west, south and east to southeast corner.  
 Proceed easterly along northerly limit of railway Plan 3624U until the centerline of 70 Street NW.  
 Proceed north along 70 Street NW to intersection with 126a Avenue NW.  
 Proceed east along 126a Avenue NW to intersection with Fort Road NW.  
 Proceed southwesterly along Fort Road NW to intersection with the production westerly of the north limit of Plan 277RS Block S.  
 Follow north limit of Plan 277RS Block S easterly to intersection with 66 Street NW.  
 Proceed southerly along 66 Street NW to intersection of the production southwesterly of the northeast limit of railway Plan 3624U.  
 Follow the northerly limit of Plan 3624U northeast and easterly to intersection with 50 Street NW.  
 Proceed south on 50 Street NW to intersection of Yellowhead Trail NW.  
 Proceed southeasterly along Yellowhead Trail NW to intersection with City boundary.  
 Follow City boundary easterly, northerly, westerly southerly and westerly to point of commencement.

**Ward C is bounded as follows:**

Commencing at the intersection of the City boundary and the intersection of Winterburn Road NW and Whitemud Drive NW.  
 Using the centerline of the road rights of way, proceed east following Whitemud Drive NW to the intersection of 170 Street NW.  
 Proceed north following 170 Street NW to intersection with Stony Plain Road NW.  
 Proceed easterly following Stony Plain Road NW to projection of the west boundary of Plan 9723890 Block 7 Lot 1, proceed southerly and southeasterly along the south boundaries of Plan 9723890 Block 7 Lots 1-7 to the intersection of 101 Avenue NW and Ravine Drive NW.  
 Proceed southeasterly along Ravine Drive NW to intersection with 135 Street NW.  
 Proceed south following 135 Street NW to the intersection of the northwest corner of Plan 2804AF Block 1.  
 Proceed south along the west boundary of Plan 2804AF Block 1 and the south projection of the west boundary following the west boundary of River Lot 2 to the intersection with the North Saskatchewan River.  
 Follow the North Saskatchewan River easterly to the intersection of the projection south of the most west boundary of Plan RN22C Block X.  
 North following the most west boundary and the projection northerly to the intersection of the boundary of the Abandon Railway rights of way as shown on Plan 6554R.  
 Follow the Abandon Railway rights of way boundary northwest, north, southeasterly to the intersection with 124 Street NW.  
 Proceed north along 124 Street NW to the intersection with Stony Plain Road NW.  
 Proceed southeasterly along Stony Plain Road NW to the intersection with 121 Street NW.

Proceed north along 121 Street NW rights of way to the intersection with the projection northwesterly of the centerline of the Walkway as shown on Plan 9422589.

Follow the centerline of the Walkway southeasterly to the intersection with the boundary of Plan 9422589 Lot 1.

Proceed east following the north boundary of Plan 9422589 Lot 1, continue east across 116 Street NW to the northwest corner of Plan 9121905.

Proceed east following the north boundary of Plan 9121905, continue east along the north boundary of Plan 0020365, Block 9D across road rights of way to the northwest corner of Plan 0020365 Block 20.

Follow the north boundary of Plan 0020365 Block 20 to the intersection of road rights of way for 108 Street NW and 105 Avenue NW.

Proceed east along 105 Avenue NW to the intersection of 101 Street NW.

Proceed north following 101 Street NW to the intersection of 111 Avenue NW.

Proceed easterly along 111 Avenue NW to the intersection of 97 Street NW.

Proceed northerly along 97 Street NW to the intersection of 127 Avenue NW.

Proceed westerly along 127 Avenue NW to the intersection with the north projection of the west boundary of Plan 6128RS Block 16 Lot 1, proceed south along the west boundary, continue south along the west boundary of Plan 495R Block 16 to the intersection with the north boundary of Plan 3624U.

Continue west along the north boundary to the intersection with 127 Street NW.

South along 127 Street NW to the intersection with a projection easterly of the north boundary of CNR Railway Rights of Way.

Proceed westerly along the north boundary of the rights of way to the intersection with 149 Street NW.

Proceed northerly along 149 Street NW to the intersection with 134 Avenue NW, continue easterly along 134 Avenue NW to the intersection with the projection of the east boundary of Plan 0922785 Block 4 Lot 8.

Proceed north along the east boundary to the northeast corner of Lot 8.

Follow the centerline of the 149 Street NW rights of way to the intersection with 137 Avenue NW.

Proceed easterly along 137 Avenue NW to the intersection with Mark Messier Trail NW.

Proceed northwesterly along Mark Messier Trail NW to the intersection with the City Boundary.

Proceed southwesterly, west, southwesterly, south and east following the City boundary to the point of commencement.

**Ward D is bounded as follows:**

Commencing at the intersection of the City boundary and 101 Avenue NW. Using the centerline of the road rights of way proceed west along 101 Avenue NW to the intersection with Terrace Road NW.

Proceed west following Terrace Road NW to the intersection with 98 Avenue NW, follow 98 Avenue NW west to the intersection with 85 Street NW.

Follow 85 Street NW southerly to the intersection with 90 Avenue NW.

Continue southerly to follow 83 Street NW rights of way to the intersection with Whyte Avenue NW (82 Avenue NW).

Proceed west along Whyte Avenue NW (82 Avenue NW) to the intersection with 95A Street NW.

Proceed northerly to along 95A Street NW to the intersection with the boundary of Plan 1523645 Block 1 Lot 1.

Proceed northerly following the west boundary of Plan 1523645 Block 1 Lot 1 and the rights of way centerline adjacent to the west boundary to the intersection of 98A Street NW and Scona Road NW. Proceed northerly along Scona Road NW following existing roads to the east boundary of Plan 1024618. Follow east boundary northerly to the northeast corner of the plan. Extend from the northeast corner of Plan 1024618 to the centerline of the North Saskatchewan River. Proceed southerly and westerly following the North Saskatchewan River to the projection southerly of the most west boundary of Plan RN22C Block X. North following the most west boundary and the projection northerly to the intersection of the boundary of the Abandon Railway rights of way as shown on Plan 6554R. Follow the Abandon Railway rights of way boundary northwest, north, southeasterly to the intersection with 124 Street NW. Proceed north along 124 Street NW to the intersection with Stony Plain Road NW. Proceed southeasterly along Stony Plain Road NW to the intersection with 121 Street NW. Proceed north along 121 Street NW rights of way to the intersection with the projection northwesterly of the centerline of the Walkway as shown on Plan 9422589. Follow the centerline of the Walkway southeasterly to the intersection with the boundary of Plan 9422589 Lot 1. Proceed east following the north boundary of Plan 9422589 Lot 1, continue east across 116 Street NW to the northwest corner of Plan 9121905. Proceed east following the north boundary of Plan 9121905, continue east along the north boundary of Plan 0020365, Block 9D across road rights of way to the northwest corner of Plan 0020365 Block 20. Follow the north boundary of Plan 0020365 Block 20 to the intersection of road rights of way for 108 Street NW and 105 Avenue NW. Proceed east along 105 Avenue NW to the intersection of 101 Street NW. Proceed north following 101 Street NW to the intersection of 111 Avenue NW. Proceed easterly along 111 Avenue NW to the intersection of 97 Street NW. Proceed northerly along 97 Street NW to the intersection of 127 Avenue NW. Proceed easterly along 127 Avenue NW to the intersection of the centerline of the lane west of 73 Street NW. Continue south along laneway to intersection with north boundary of Plan XLIV Lot 4. Follow Lot 4 boundary west, south and east to southeast corner. Proceed easterly along northerly limit of railway Plan 3624U until the centerline of 70 Street NW. Proceed north along 70 Street NW to intersection with 126a Avenue NW. Proceed east along 126a Avenue NW to intersection with Fort Road NW. Proceed southwesterly along Fort Road NW to intersection with the production westerly of the north limit of Plan 277RS Block S. Follow north limit of Plan 277RS Block S easterly to intersection with 66 Street NW. Proceed southerly along 66 Street NW to intersection of the production southwesterly of the northeast limit of railway plan 3624U. Follow the northerly limit of Plan 3624U northeast and easterly to intersection with 50 Street NW. Proceed south on 50 Street NW to intersection of Yellowhead Trail NW. Proceed southeasterly along Yellowhead Trail NW to intersection with City boundary.

Proceed southerly following the City boundary to the point of commencement.

**Ward E is bounded as follows:**

Commencing at the intersection of the City boundary and the intersection of Winterburn Road NW and Whitemud Drive NW.

Using the centerline of the road rights of way, proceed east following Whitemud Drive NW to the intersection of 170 Street NW.

Proceed north following 170 Street NW to intersection with Stony Plain Road NW.

Proceed easterly following Stony Plain Road NW to projection of the west boundary of Plan 9723890 Block 7 Lot 1; proceed southerly and southeasterly along the south boundaries of Plan 9723890 Block 7 Lots 1-7 to the intersection of 101 Avenue NW and Ravine Drive NW.

Proceed southeasterly along Ravine Drive NW to intersection with 135 Street NW.

Proceed south following 135 Street NW to the intersection of the northwest corner of Plan 2804AF Block 1.

Proceed south along the west boundary of Plan 2804AF Block 1 and the south projection of the west boundary following the west boundary of River Lot 2 to the intersection with the North Saskatchewan River.

Proceed southerly following the North Saskatchewan River to the intersection with the projection east of the southwest boundary of the City of Edmonton. Proceed westerly, northerly following the City boundary to the point of commencement.

**Ward F is bounded as follows:**

Commencing at the northwest corner of Plan 0024731 Area A, proceed east along the north boundary to the northeast corner of Area A.

Proceed southerly along the east boundary of Area A to the intersection of the southeast corner and the northwest corner of Plan 0023111 Block 15 Lot 2ER.

Following the boundary of Plan 0023111 Block 15 Lot 2ER proceed southeasterly, northeasterly, northwesterly and northerly to the intersection of the northeast corner of Plan 0023111 Block 15 and Lot 2ER and the south boundary of Plan 1225KS.

Proceed easterly following the south boundary of Plan 1225KS across road rights of way for Heath Road NW and Riverbend Road NW.

Continue east along the south boundary of Plan 1225KS to the intersection with Terwillegar Drive NW.

Proceed southwesterly to the intersection with 23 Avenue NW.

Proceed easterly along 23 Avenue NW to the connection with the original 23 Avenue road allowance.

Continue east in using the centerline of the road allowance to the intersection with the closed portion of the road allowance adjoining the south boundary of the south east quarter of section one (1) township fifty two (52) range twenty five (25) west of the fourth meridian.

Proceed following the southern boundary of the closed road allowance; continue east following the south boundary of Plan 8022521 Block 35 Lot 5ER.

Continue diagonally to the centerline of 23 Avenue NW.

Continue northwesterly on 23 Avenue NW to the perpendicular extension of the east boundary of Plan 8022521 Block 35 Lot 4.

Continue southwesterly following the southeasterly and southwesterly boundaries of Plan 8022521 Block 35 Lots 4-1.

Continue perpendicularly from the west boundary of Plan 8022521 Block 35 Lot 1 to the intersection of the centerline of 23 Avenue NW.

Proceed northwesterly along 23 Avenue NW to the intersection with the southeast boundary of Plan 7720069 Block 28 Lot 2.

Follow the eastern boundary of Plan 7720069 Block 28 Lot 2 and Lot 30R to the intersection with 28 Avenue NW.

Proceed northwesterly along 28 Avenue NW, continue along 125 Street NW to the intersection of 28A Avenue NW.

Proceed westerly along 28A Avenue, continue northerly along 126 Street NW and continue along 29 Avenue NW to the intersection with the southerly extension of the east boundary of Plan 8022116 Block 30 Lot 45ER.

Following the eastern boundary of Plan 8022116 Block 30 Lot 45ER proceed northerly and northeasterly to the intersection with the south boundary of Power Line rights of way Plan 1225KS.

Continue easterly following the south boundary of Plan 1225KS, crossing road rights of way to the intersection of the northwest corner of Plan 8522461 Block 23 Lot A.

Proceed southeasterly along the westerly boundary of Plan 8522461 Block 23 Lot A, continue along the westerly boundary of Plan 1021247, continue along the westerly boundary of Plan 663RS to the southwest corner of Plan 663RS Lot 1.

Proceed easterly along the south boundary of Plan 663RS Lot 1 to the intersection with Calgary Trail NW/Gateway Boulevard NW.

Proceed northerly along Gateway Boulevard NW to the intersection of the extension of the north boundary of Plan 1620808 Area E.

Proceed east along the north boundary of Plan 1620808 Area E to (the north east corner of Plan 1620808 Area E) the intersection of rail rights of way Plan CE1 Block Rly Lot 52.

Proceed northerly following the west boundary of the rail rights of way Plan CE1 Block Rly Lot 52 to the intersection of the northeast corner of Plan RNXI Block T.

Proceed westerly following the north boundary of Plan XI Block T to the intersection with the southeast corner of Plan 1584HW Block S Lot F.

Proceed northerly following the east boundary of Plan 1584HW Block S Lot F to the intersection of 78 Avenue NW and Gateway Boulevard NW.

Proceed northerly along Gateway Boulevard NW to the intersection with Whyte Avenue NW (82 Avenue NW).

Proceed east along Whyte Avenue NW (82 Avenue NW) to the intersection with 95A Street NW.

Proceed northerly to along 95A Street NW to the intersection with the boundary of Plan 1523645 Block 1 Lot 1.

Proceed northerly following the west boundary of Plan 1523645 Block 1 Lot 1 and the rights of way centerline adjacent to the west boundary to the intersection of 98A Street NW and Scona Road NW.

Proceed northerly along Scona Road NW following existing roads to the east boundary of Plan 1024618.

Follow east boundary northerly to the northeast corner of the plan.

Extend from the northeast corner of Plan 1024618 to the centerline of the North Saskatchewan River.



Proceed southerly and westerly following the North Saskatchewan River to the perpendicular extension of the northwest corner of Plan 0024731 Area A, point of commencement.

**Ward G is bounded as follows:**

Commencing at a point of the intersection of the City boundary and the southeast corner of Plan 0525134 Block 1 Lot 1.

Proceed west along the south boundary of Plan 0525134 Block 1 Lot 1 to the southwest corner and intersection with the northwest corner of Plan 8920406 Transportation Utility Corridor.

Proceed southwest following the northwest boundary of Plan 8920406.

Continue southwest following the northwest boundary of Plan 8920346 to the intersection with the southeast corner of Plan 0423867 Area A.

Proceed north along the east boundary of Plan 0423867 Area A to the intersection with 17 Street NW. Using the centerline of the rights of way proceed north along 17 Street NW to the intersection with 23 Avenue NW.

Proceed west along 23 Avenue NW to the intersection with 34 Street NW.

Proceed north along 34 Street NW to the intersection with 34 Avenue NW.

Continue westerly along 34 Avenue NW to the intersection with Gateway Boulevard NW.

Proceed northerly along Gateway Boulevard NW to the intersection of the extension of the north boundary of Plan 1620808 Area E.

Proceed east along the north boundary of Plan 1620808 Area E to (the north east corner of Plan 1620808 Area E) the intersection of rail rights of way Plan CE1 Block Rly Lot 52.

Proceed northerly following the west boundary of the rail rights of way Plan CE1 Block Rly Lot 52 to the intersection of the northeast corner of Plan RNXI Block T.

Proceed westerly following the north boundary of Plan XI Block T to the intersection with the southeast corner of Plan 1584HW Block S Lot F.

Proceed northerly following the east boundary of Plan 1584HW Block S Lot F to the intersection of 78 Avenue NW and Gateway Boulevard NW.

Proceed northerly along Gateway Boulevard NW to the intersection with Whyte Avenue NW (82 Avenue NW).

Proceed east along Whyte Avenue NW (82 Avenue NW) to the intersection with 83 Street NW.

Proceed northerly following 83 Street to intersection with 90 Avenue NW, continue northerly following 85 Street NW to intersection with 98 Avenue NW.

Proceed east along 98 Avenue NW to Terrace Road NW, continue following Terrace Road NW to the intersection with 101 Avenue NW.

Proceed east following 101 Avenue NW to the intersection with the City boundary.

Proceed east, south, easterly, southerly following the City boundary to the point of commencement.

**Ward H is bounded as follows:**

Commencing at the point of intersection with Calgary Trail/Gateway Boulevard and the City boundary and Highway 2 Service Road SW proceed southwest along the City boundary to the intersection with Highway 19. Proceed west along Highway 19 to the north east corner of Plan 8022514. Follow the east boundary to Plan 8022514 and proceed west along south boundary and proceed north along west

boundary of Plan 8022514. Continue north along the east boundary of SE-26-50-26-4. At the north boundary of SE-26-50-26-4 proceed west along NE 26-50-26-4. Follow NE 26-50-26-4 northwest to the south boundary of SE 35-50-26-4 and proceed west along the boundary. Follow the boundary of NE 26-50-26-4 north to the south bank of North Saskatchewan River. Proceed northeast along the south bank of the North Saskatchewan River and continue to follow south boundary until the northwest corner of NE 8-51-25-4. Cross the North Saskatchewan River west to the west bank of the river and follow the west bank of the North Saskatchewan River north to the southeast point of NE 17-51-25-4. Proceed north following the North Saskatchewan River to the perpendicular extension of the northwest corner of Plan 0024731 Area A proceed east along the north boundary to the northeast corner of Area A. Proceed southerly along the east boundary of Area A to the intersection of the southeast corner and the northwest corner of Plan 0023111 Block 15 Lot 2ER. Following the boundary of Plan 0023111 Block 15 Lot 2ER proceed southeasterly, northeasterly, northwesterly and northerly to the intersection of the northeast corner of Plan 0023111 Block 15 and Lot 2ER and the south boundary of Plan 1225KS. Proceed easterly following the south boundary of Plan 1225KS across road rights of way for Heath Road NW and Riverbend Road NW. Continue east along the south boundary of Plan 1225KS to the intersection with Terwillegar Drive NW. Proceed southwesterly to the intersection with 23 Avenue NW. Proceed easterly along 23 Avenue NW to the connection with the original 23 Avenue road allowance. Continue east in using the centerline of the road allowance to the intersection with the closed portion of the road allowance adjoining the south boundary of the southeast quarter of section one (1) township fifty two (52) range twenty five (25) west of the fourth meridian. Proceed following the southern boundary of the closed road allowance, continue east following the south boundary of Plan 8022521 Block 35 Lot 5ER. Continue diagonally to the centerline of 23 Avenue NW. Continue northwesterly on 23 Avenue NW to the perpendicular extension of the east boundary of Plan 8022521 Block 35 Lot 4. Continue southwesterly following the southeasterly and southwesterly boundaries of Plan 8022521 Block 35 Lots 4-1. Continue perpendicularly from the west boundary of Plan 8022521 Block 35 Lot 1 to the intersection of the centerline of 23 Avenue NW. Proceed northwesterly along 23 Avenue NW to the intersection with the southeast boundary of Plan 7720069 Block 28 Lot 2. Follow the eastern boundary of Plan 7720069 Block 28 Lot 2 and Lot 30R to the intersection with 28 Avenue NW. Proceed northwesterly along 28 Avenue NW, continue along 125 Street NW to the intersection of 28A Avenue NW. Proceed westerly along 28A Avenue, continue northerly along 126 Street NW and continue along 29 Avenue NW to the intersection with the southerly extension of the east boundary of Plan 8022116 Block 30 Lot 45ER. Following the eastern boundary of Plan 8022116 Block 30 Lot 45ER proceed northerly and northeasterly to the intersection with the south boundary of Power Line rights of way Plan 1225KS. Continue easterly following the south boundary of Plan 1225KS, crossing road rights of way to the intersection of the northwest corner of Plan 8522461 Block 23 Lot A. Proceed southeasterly along the westerly boundary of Plan 8522461 Block 23 Lot A, continue along the westerly boundary of Plan 1021247, continue along the westerly boundary of Plan 663RS to the southwest corner of Plan 663RS Lot 1. Proceed easterly along the south boundary of Plan 663RS Lot 1 to the intersection with Calgary Trail NW/Gateway Boulevard NW. Proceed south following Gateway Boulevard to the point of commencement. Recommencing at the northeast corner of Plan 4633MC, continue south along the easterly boundary of Plan 4633MC to the northeast corner of Plan 7922685. Continue south along the easterly boundary of Plan 7922685 to the

intersection with SE 8-51-23-4. Continue south along the easterly boundary of SE 8-51-23-4. Continue south along the easterly boundary of Plan 3799TR, Plan 8120062 to the intersection with the northeast corner of Quarter Section SE 5-51-23-4. Follow the easterly boundary of SE 5-51-23-4 to the intersection with Plan 0620813. Continue south and then west along the easterly and southerly boundary of Plan 0620813. Continue west along the south edge of quarter sections: NE-31-50-23-4, NW-31-50-23-4, NE-36-50-24-4, NW-36-50-24-4. At the northwest corner of NW-36-50-24-4 continue north to intersect with SW-6-52-23-4. Continue along the boundary of SW-6-52-23-4 westerly until southeast corner of SE-1-51-24-4. Continue northerly along the east boundary of SE-1-51-24-4 to intersection with the southeast corner of NE-1-51-24-4. Continue northerly along east boundary, continue westerly along north boundary to intersection with northeast corner of NW-1-51-24-4. Follow westerly, the north boundary of NW-1-51-24-4, across road right of way, to northeast corner NE-2-51-24-4, continue westerly along north boundary. At the intersection with the northeast corner of NW-2-51-24-4, continue westerly, southerly along the boundary of NW-2-51-24-4. At the southwest corner of NW-2-51-24-4 continue westerly, along the north boundary of SE-3-51-24-4, then southerly along the west boundary. Continue southerly across the road right of way to intersect with NW-33-50-24-4, continue westerly to northeast corner of NE-32-50-24-4. Continue 16.5 meters south along easterly boundary of NE-32-50-24-4, 207.0 meters westerly, 12.3 meters northerly to intersect with the north boundary of NE-32-50-24-4. Continue northerly across the road right of way to the southeast corner of SE-4-51-24-4. Continue northerly along the west boundary of the road right of way to the southeast corner of SE-9-51-24-4. Continue northerly along the east boundary of SE-9-51-24-4, NE-9-51-24-4. Cross road right of way easterly to northeast corner of Plan 1423RS. Continue easterly along 41 Avenue SW to the point of commencement.

**Ward I is bounded as follows:**

Commencing at a point of the intersection of the City boundary and the southeast corner of Plan 0525134 Block 1 Lot 1.

Proceed west along the south boundary of Plan 0525134 Block 1 Lot 1 to the southwest corner and intersection with the northwest corner of Plan 8920406 Transportation Utility Corridor.

Proceed southwest following the northwest boundary of Plan 8920406.

Continue southwest following the northwest boundary of Plan 8920346 to the intersection with the southeast corner of Plan 0423867 Area A.

Proceed north along the east boundary of Plan 0423867 Area A to the intersection with 17 Street NW. Using the centerline of the rights of way proceed north along 17 Street NW to the intersection with 23 Avenue NW.

Proceed west along 23 Avenue NW to the intersection with 34 Street NW.

Proceed north along 34 Street NW to the intersection with 34 Avenue NW.

Continue westerly along 34 Avenue NW to the intersection with Gateway Boulevard NW.

Proceed south following Gateway Boulevard NW to the City boundary.

Proceed east, north following the City boundary to the point of commencement.

GOVERNMENT OF ALBERTA  
DEPARTMENT OF EDUCATION  
MINISTERIAL ORDER (# 018/2017)

I, David Eggen, Minister of Education, pursuant to Section 262(1) of the **School Act**, make the Order in the attached Appendix, being The Edmonton School District No. 7 Electoral Ward Order.

DATED at Edmonton, Alberta, March 22, 2017.



MINISTER OF EDUCATION

**APPENDIX**  
**MINISTERIAL ORDER (# 018 / 2017 )**  
**SCHOOL ACT**  
**The Edmonton School District No. 7**  
**Electoral Ward Order**

- 1 Pursuant to Section 262(1) of the **School Act**, Bylaw No. 2017-1 being a bylaw to provide for the nomination and election of trustees of The Board of Trustees of Edmonton School District No. 7 is hereby approved.
- 2 The nomination and election of trustees shall be by wards as follows:
- (a) One (1) trustee shall be elected in Ward A.
  - (b) One (1) trustee shall be elected in Ward B.
  - (c) One (1) trustee shall be elected in Ward C.
  - (d) One (1) trustee shall be elected in Ward D.
  - (e) One (1) trustee shall be elected in Ward E.
  - (f) One (1) trustee shall be elected in Ward F.
  - (g) One (1) trustee shall be elected in Ward G.
  - (h) One (1) trustee shall be elected in Ward H.
  - (i) One (1) trustee shall be elected in Ward I.
- 3 The boundaries of the wards referred to in Section 2 are described as follows:
- (a) Ward A shall be bounded as follows:

Commencing at the intersection of The City of Edmonton boundary and 97 Street NW.  
Using the centreline of the road rights-of-way, proceed South to the intersection of the projection Westerly of the South boundary of Plan 8821651.  
Proceed Easterly along the South boundary of Plan 8821651 to the intersection with Plan 8120894.  
Continue Easterly along the North boundary of Plan 8120894 to the Northeast corner of the plan. Proceed Easterly along the North boundary of Plan 8122420 to the Northeast corner of the plan.  
Continue Southerly and Southeasterly along the centreline of the laneway shown on Plan 8122420 to the intersection of 180 Avenue NW.  
Continue Southwest along 180 Avenue NW and 91 Street NW to the intersection of 167 Avenue NW.  
Proceed Easterly along 167 Avenue NW to the intersection with 82 Street NW.  
Continue South along the centreline of 82 Street NW to the intersection with 127 Avenue NW.

APPENDIX

MINISTERIAL ORDER (# 018/2017)

Proceed Westerly along 127 Avenue NW to the intersection with the North projection of the West boundary of Plan 6128RS Block 16 Lot 1. Proceed South along the West boundary. Continue South along the West boundary of Plan 495R Block 16 to the intersection with the North boundary of Plan 3624U. Continue West along the North boundary to the intersection with 127 Street NW. Proceed South along 127 Street NW to the intersection with a projection Easterly of the North boundary of CNR Railway rights-of-way. Proceed Westerly along the North boundary of the rights-of-way to the intersection with 149 Street NW. Proceed Northerly along 149 Street NW to the intersection with 134 Avenue NW. Continue Easterly along 134 Avenue NW to the intersection with the Southerly projection of the East boundary of Plan 0922785 Block 4 Lot 8. Proceed North along the East boundary to the Northeast corner of Plan 0922785 Block 4 Lot 8. Follow the centreline of the 149 Street NW rights-of-way to the intersection with 137 Avenue NW. Proceed Easterly along 137 Avenue NW to the intersection with Mark Messier Trail NW. Proceed Northwesterly along Mark Messier Trail NW to the intersection with the city boundary. Proceed Northeasterly, Northerly and Easterly following the city boundary to the point of commencement.

(b) Ward B shall be bounded as follows:

Commencing at the intersection of The City of Edmonton boundary and 97 Street NW.  
Using the centreline of the road rights-of-way, proceed South to the intersection of the projection Westerly of the South boundary of Plan 8821651.  
Proceed Easterly along the South boundary of Plan 8821651 to the intersection with Plan 8120894.  
Continue Easterly along the North boundary of Plan 8120894 to the Northeast corner of the plan. Continue Easterly along the North boundary of Plan 8122420 to the Northeast corner of the plan.  
Continue Southerly and Southeasterly along the centreline of the laneway shown on Plan 8122420 to the intersection of 180 Avenue NW.  
Continue Southwest along 180 Avenue NW and 91 Street NW to the intersection of 167 Avenue NW.  
Proceed Easterly along 167 Avenue NW to the intersection with 82 Street NW.  
Continue South along the centreline of 82 Street NW to the intersection with 127 Avenue NW.  
Proceed Easterly along 127 Avenue NW to the intersection of the centreline of the lane West of 73 Street NW.  
Continue South along the laneway to the intersection with the North boundary of Plan XLIV Lot 4.  
Follow the Lot 4 boundary West, South and East to the Southeast corner.  
Proceed Easterly along the Northerly limit of railway Plan 3624U until the centreline of 70 Street NW.  
Proceed North along 70 Street NW to the intersection with 126A Avenue NW.  
Proceed East along 126A Avenue NW to the intersection with Fort Road NW.  
Proceed Southwesterly along Fort Road NW to the intersection with the production Westerly of the North limit of Plan 277RS Block S.  
Follow the North limit of Plan 277RS Block S Easterly to the intersection with 66 Street NW.

APPENDIX

MINISTERIAL ORDER (# 18 / 2017 )

Proceed Southerly along 66 Street NW to the intersection of the production Southwesterly of the Northeast limit of railway Plan 3624U.  
Follow the Northerly limit of Plan 3624U Northeast and Easterly to the intersection with 50 Street NW.  
Proceed South on 50 Street NW to the intersection of Yellowhead Trail NW.  
Proceed Southeasterly along Yellowhead Trail NW to the intersection with the city boundary.  
Follow the city boundary Easterly, Northerly, Westerly, Southerly and Westerly to the point of commencement.

- (c) Ward C shall be bounded as follows:

Commencing at the intersection of The City of Edmonton boundary and the intersection of Winterburn Road NW and Whitemud Drive NW.  
Using the centreline of the road rights-of-way, proceed East following Whitemud Drive NW to the intersection of 170 Street NW.  
Proceed North following 170 Street NW to the intersection with Stony Plain Road NW.  
Proceed Easterly following Stony Plain Road NW to the projection of the West boundary of Plan 9723890 Block 7 Lot 1. Proceed Southerly and Southeasterly along the South boundaries of Plan 9723890 Block 7 Lots 1-7 to the intersection of 101 Avenue NW and Ravine Drive NW.  
Proceed Southeasterly along Ravine Drive NW to the intersection with 135 Street NW.  
Proceed South following 135 Street NW to the intersection of the Northwest corner of Plan 2804AF Block 1.  
Proceed South along the West boundary of Plan 2804AF Block 1 and the South projection of the West boundary, following the West boundary of River Lot 2 to the intersection with The North Saskatchewan River.  
Follow The North Saskatchewan River Easterly to the intersection of the projection South of the most West boundary of Plan RN22C Block X.  
Proceed North following the most West boundary and the projection Northerly to the intersection of the boundary of the Abandon Railway rights-of-way as shown on Plan 6554R.  
Follow the Abandon Railway rights-of-way boundary Northwest, North, Southeasterly to the intersection with 124 Street NW.  
Proceed North along 124 Street NW to the intersection with Stony Plain Road NW.  
Proceed Southeasterly along Stony Plain Road NW to the intersection with 121 Street NW.  
Proceed North along 121 Street NW rights-of-way to the intersection with the projection Northwesterly of the centreline of the Walkway as shown on Plan 9422589.  
Follow the centreline of the Walkway Southeasterly to the intersection with the boundary of Plan 9422589 Lot 1.  
Proceed East following the North boundary of Plan 9422589 Lot 1. Continue East across 116 Street NW to the Northwest corner of Plan 9121905.  
Proceed East, following the North boundary of Plan 9121905. Continue East along the North boundary of Plan 0020365 Block 9D across road rights-of-way to the Northwest corner of Plan 0020365 Block 20.  
Follow the North boundary of Plan 0020365 Block 20 to the intersection of road rights-of-way for 108 Street NW and 105 Avenue NW.  
Proceed East along 105 Avenue NW to the intersection of 101 Street NW.

APPENDIX

MINISTERIAL ORDER (# 018/2017)

Proceed North, following 101 Street NW to the intersection of 111 Avenue NW.  
Proceed Easterly along 111 Avenue NW to the intersection of 97 Street NW.  
Proceed Northerly along 97 Street NW to the intersection of 127 Avenue NW.  
Proceed Westerly along 127 Avenue NW to the intersection with the North projection of the West boundary of Plan 6128RS Block 16 Lot 1. Proceed South along the West boundary. Continue South along the West boundary of Plan 495R Block 16 to the intersection with the North boundary of Plan 3624U.  
Continue West along the North boundary to the intersection with 127 Street NW.  
Proceed South along 127 Street NW to the intersection with a projection Easterly of the North boundary of CNR Railway rights-of-way.  
Proceed Westerly along the North boundary of the rights-of-way to the intersection with 149 Street NW.  
Proceed Northerly along 149 Street NW to the intersection with 134 Avenue NW.  
Continue Easterly along 134 Avenue NW to the intersection with the projection of the East boundary of Plan 0922785 Block 4 Lot 8.  
Proceed North along the East boundary to the Northeast corner of Lot 8.  
Follow the centreline of the 149 Street NW rights-of-way to the intersection with 137 Avenue NW.  
Proceed Easterly along 137 Avenue NW to the intersection with Mark Messier Trail NW.  
Proceed Northwesterly along Mark Messier Trail NW to the intersection with the city boundary.  
Proceed Southwesterly, West, Southwesterly, South and East, following the city boundary to the point of commencement.

(d) Ward D shall be bounded as follows:

Commencing at the intersection of The City of Edmonton boundary and 101 Avenue NW.  
Using the centreline of the road rights-of-way, proceed West along 101 Avenue NW to the intersection with Terrace Road NW.  
Proceed West, following Terrace Road NW to the intersection with 98 Avenue NW. Follow 98 Avenue NW West to the intersection with 85 Street NW.  
Follow 85 Street NW Southerly to the intersection with 90 Avenue NW.  
Continue Southerly to follow 83 Street NW rights-of-way to the intersection with Whyte Avenue NW (82 Avenue NW).  
Proceed West along Whyte Avenue NW (82 Avenue NW) to the intersection with 95A Street NW.  
Proceed Northerly along 95A Street NW to the intersection with the boundary of Plan 1523645 Block 1 Lot 1.  
Proceed Northerly, following the West boundary of Plan 1523645 Block 1 Lot 1 and the rights-of-way centreline adjacent to the West boundary to the intersection of 98A Street NW and Scona Road NW.  
Proceed Northerly along Scona Road NW, following existing roads to the East boundary of Plan 1024618.  
Follow the East boundary Northerly to the Northeast corner of the plan.  
Extend from the Northeast corner of Plan 1024618 to the centreline of The North Saskatchewan River.



APPENDIX

MINISTERIAL ORDER (# 0 1 8 / 2017 )

Proceed Southerly and Westerly, following The North Saskatchewan River to the projection Southerly of the most West boundary of Plan RN22C Block X.  
Proceed North, following the most West boundary and the projection Northerly to the intersection of the boundary of the Abandon Railway rights-of-way as shown on Plan 6554R.  
Follow the Abandon Railway rights-of-way boundary Northwest, North, Southeasterly to the intersection with 124 Street NW.  
Proceed North along 124 Street NW to the intersection with Stony Plain Road NW.  
Proceed Southeasterly along Stony Plain Road NW to the intersection with 121 Street NW.  
Proceed North along 121 Street NW rights-of-way to the intersection with the projection Northwesterly of the centreline of the Walkway as shown on Plan 9422589.  
Follow the centreline of the Walkway Southeasterly to the intersection with the boundary of Plan 9422589 Lot 1.  
Proceed East, following the North boundary of Plan 9422589 Lot 1. Continue East across 116 Street NW to the Northwest corner of Plan 9121905.  
Proceed East, following the North boundary of Plan 9121905. Continue East along the North boundary of Plan 0020365 Block 9D across road rights-of-way to the Northwest corner of Plan 0020365 Block 20.  
Follow the North boundary of Plan 0020365 Block 20 to the intersection of road rights-of-way for 108 Street NW and 105 Avenue NW.  
Proceed East along 105 Avenue NW to the intersection of 101 Street NW.  
Proceed North, following 101 Street NW to the intersection of 111 Avenue NW.  
Proceed Easterly along 111 Avenue NW to the intersection of 97 Street NW.  
Proceed Northerly along 97 Street NW to the intersection of 127 Avenue NW.  
Proceed Easterly along 127 Avenue NW to the intersection of the centreline of the lane West of 73 Street NW.  
Continue South along laneway to the intersection with the North boundary of Plan XLIV Lot 4.  
Follow the Lot 4 boundary West, South and East to the Southeast corner.  
Proceed Easterly along the Northerly limit of railway Plan 3624U until the centreline of 70 Street NW.  
Proceed North along 70 Street NW to the intersection with 126A Avenue NW.  
Proceed East along 126A Avenue NW to the intersection with Fort Road NW.  
Proceed Southwesterly along Fort Road NW to the intersection with the production Westerly of the North limit of Plan 277RS Block S.  
Follow the North limit of Plan 277RS Block S Easterly to the intersection with 66 Street NW.  
Proceed Southerly along 66 Street NW to the intersection of the production Southwesterly of the Northeast limit of railway Plan 3624U.  
Follow the Northerly limit of Plan 3624U Northeast and Easterly to the intersection with 50 Street NW.  
Proceed South on 50 Street NW to the intersection of Yellowhead Trail NW.  
Proceed Southeasterly along Yellowhead Trail NW to the intersection with the city boundary.  
Proceed Southerly, following the city boundary to the point of commencement.

APPENDIX

MINISTERIAL ORDER (# 1018 / 2017)

- (e) Ward E shall be bounded as follows:

Commencing at the intersection of The City of Edmonton boundary and the intersection of Winterburn Road NW and Whitemud Drive NW.  
Using the centreline of the road rights-of-way, proceed East, following Whitemud Drive NW to the intersection of 170 Street NW.  
Proceed North, following 170 Street NW to the intersection with Stony Plain Road NW.  
Proceed Easterly, following Stony Plain Road NW to the projection of the West boundary of Plan 9723890 Block 7 Lot 1. Proceed Southerly and Southeasterly along the South boundaries of Plan 9723890 Block 7 Lots 1-7 to the intersection of 101 Avenue NW and Ravine Drive NW.  
Proceed Southeasterly along Ravine Drive NW to the intersection with 135 Street NW.  
Proceed South, following 135 Street NW to the intersection of the Northwest corner of Plan 2804AF Block 1.  
Proceed South along the West boundary of Plan 2804AF Block 1 and the South projection of the West boundary, following the West boundary of River Lot 2 to the intersection with The North Saskatchewan River.  
Proceed Southerly following The North Saskatchewan River to the intersection with the projection East of the Southwest boundary of The City of Edmonton.  
Proceed Westerly, Northerly, following the city boundary to the point of commencement.

- (f) Ward F shall be bounded as follows:

Commencing at the Northwest corner of Plan 0024731 Area A, proceed East along the North boundary to the Northeast corner of Area A.  
Proceed Southerly along the East boundary of Area A to the intersection of the Southeast corner and the Northwest corner of Plan 0023111 Block 15 Lot 2ER.  
Following the boundary of Plan 0023111 Block 15 Lot 2ER, proceed Southeasterly, Northeasterly, Northwesterly and Northerly to the intersection of the Northeast corner of Plan 0023111 Block 15 Lot 2ER and the South boundary of Plan 1225KS.  
Proceed Easterly following the South boundary of Plan 1225KS across road rights-of-way for Heath Road NW and Riverbend Road NW.  
Continue East along the South boundary of Plan 1225KS to the intersection with Terwillegar Drive NW.  
Proceed Southwesterly to the intersection with 23 Avenue NW.  
Proceed Easterly along 23 Avenue NW to the connection with the original 23 Avenue road allowance.  
Continue East using the centreline of the road allowance to the intersection with the closed portion of the road allowance adjoining the South boundary of the Southeast quarter of Section 1, Township 52, Range 25, West of the 4<sup>th</sup> Meridian.  
Proceed following the Southern boundary of the closed road allowance. Continue East, following the South boundary of Plan 8022521 Block 35 Lot 5ER.  
Continue diagonally to the centreline of 23 Avenue NW.  
Continue Northwesterly on 23 Avenue NW to the perpendicular extension of the East boundary of Plan 8022521 Block 35 Lot 4.  
Continue Southwesterly, following the Southeasterly and Southwesterly boundaries of Plan 8022521 Block 35 Lots 4-1.

APPENDIX

MINISTERIAL ORDER (# 018/2017)

Continue perpendicularly from the West boundary of Plan 8022521 Block 35 Lot 1 to the intersection of the centreline of 23 Avenue NW.  
Proceed Northwesterly along 23 Avenue NW to the intersection with the Southeast boundary of Plan 7720069 Block 28 Lot 2.  
Follow the Eastern boundary of Plan 7720069 Block 28 Lot 2 and Lot 30R to the intersection with 28 Avenue NW.  
Proceed Northwesterly along 28 Avenue NW. Continue along 125 Street NW to the intersection of 28A Avenue NW.  
Proceed Westerly along 28A Avenue. Continue Northerly along 126 Street NW and continue along 29 Avenue NW to the intersection with the Southerly extension of the East boundary of Plan 8022116 Block 30 Lot 45ER.  
Following the Eastern boundary of Plan 8022116 Block 30 Lot 45ER, proceed Northerly and Northeasterly to the intersection with the South boundary of Power Line rights-of-way Plan 1225KS.  
Continue Easterly, following the South boundary of Plan 1225KS, crossing road rights-of-way to the intersection of the Northwest corner of Plan 8522461 Block 23 Lot A.  
Proceed Southeasterly along the Westerly boundary of Plan 8522461 Block 23 Lot A. Continue along the Westerly boundary of Plan 1021247. Continue along the Westerly boundary of Plan 663RS to the Southwest corner of Plan 663RS Lot 1.  
Proceed Easterly along the South boundary of Plan 663RS Lot 1 to the intersection with Calgary Trail NW/Gateway Boulevard NW.  
Proceed Northerly along Gateway Boulevard NW to the intersection of the extension of the North boundary of Plan 1620808 Area E.  
Proceed East along the North boundary of Plan 1620808 Area E (the Northeast corner of Plan 1620808 Area E) to the intersection of rail rights-of-way Plan CE1 Block Rly Lot 52.  
Proceed Northerly, following the West boundary of the rail rights-of-way Plan CE1 Block Rly Lot 52 to the intersection of the Northeast corner of Plan RNXI Block T.  
Proceed Westerly, following the North boundary of Plan XI Block T to the intersection with the Southeast corner of Plan 1584HW Block S Lot F.  
Proceed Northerly, following the East boundary of Plan 1584HW Block S Lot F to the intersection of 78 Avenue NW and Gateway Boulevard NW.  
Proceed Northerly along Gateway Boulevard NW to the intersection with Whyte Avenue NW (82 Avenue NW).  
Proceed East along Whyte Avenue NW (82 Avenue NW) to the intersection with 95A Street NW.  
Proceed Northerly along 95A Street NW to the intersection with the boundary of Plan 1523645 Block 1 Lot 1.  
Proceed Northerly, following the West boundary of Plan 1523645 Block 1 Lot 1 and the rights-of-way centreline adjacent to the West boundary to the intersection of 98A Street NW and Scona Road NW.  
Proceed Northerly along Scona Road NW, following existing roads to the East boundary of Plan 1024618.  
Follow the East boundary Northerly to the Northeast corner of the plan.  
Extend from the Northeast corner of Plan 1024618 to the centreline of The North Saskatchewan River.  
Proceed Southerly and Westerly, following The North Saskatchewan River to the perpendicular extension of the Northwest corner of Plan 0024731 Area A to the point of commencement.

APPENDIX

MINISTERIAL ORDER (# 018 / 2017)

- (g) Ward G shall be bounded as follows:

Commencing at a point of the intersection of The City of Edmonton boundary and the Southeast corner of Plan 0525134 Block 1 Lot 1.  
Proceed West along the South boundary of Plan 0525134 Block 1 Lot 1 to the Southwest corner and the intersection with the Northwest corner of Plan 8920406 Transportation Utility Corridor.  
Proceed Southwest, following the Northwest boundary of Plan 8920406.  
Continue Southwest, following the Northwest boundary of Plan 8920346 to the intersection with the Southeast corner of Plan 0423867 Area A.  
Proceed North along the East boundary of Plan 0423867 Area A to the intersection with 17 Street NW.  
Using the centreline of the rights-of-way, proceed North along 17 Street NW to the intersection with 23 Avenue NW.  
Proceed West along 23 Avenue NW to the intersection with 34 Street NW.  
Proceed North along 34 Street NW to the intersection with 34 Avenue NW.  
Continue Westerly along 34 Avenue NW to the intersection with Gateway Boulevard NW.  
Proceed Northerly along Gateway Boulevard NW to the intersection of the extension of the North boundary of Plan 1620808 Area E.  
Proceed East along the North boundary of Plan 1620808 Area E (the Northeast corner of Plan 1620808 Area E) to the intersection of rail rights-of-way Plan CE1 Block Rly Lot 52.  
Proceed Northerly, following the West boundary of the rail rights-of-way Plan CE1 Block Rly Lot 52 to the intersection of the Northeast corner of Plan RNXI Block T.  
Proceed Westerly, following the North boundary of Plan XI Block T to the intersection with the Southeast corner of Plan 1584HW Block S Lot F.  
Proceed Northerly, following the East boundary of Plan 1584HW Block S Lot F to the intersection of 78 Avenue NW and Gateway Boulevard NW.  
Proceed Northerly along Gateway Boulevard NW to the intersection with Whyte Avenue NW (82 Avenue NW).  
Proceed East along Whyte Avenue NW (82 Avenue NW) to the intersection with 83 Street NW.  
Proceed Northerly, following 83 Street NW to the intersection with 90 Avenue NW. Continue Northerly, following 85 Street NW to the intersection with 98 Avenue NW.  
Proceed East along 98 Avenue NW to Terrace Road NW. Continue following Terrace Road NW to the intersection with 101 Avenue NW.  
Proceed East, following 101 Avenue NW to the intersection with the city boundary.  
Proceed East, South, Easterly, Southerly, following the city boundary to the point of commencement.

APPENDIX

MINISTERIAL ORDER (# 018/2017)

- (h) Ward H shall be bounded as follows:

Commencing at the point of the intersection with Calgary Trail NW/Gateway Boulevard NW and The City of Edmonton boundary, proceed West along the city boundary to the intersection with the West bank of The North Saskatchewan River.

Proceed North, following The North Saskatchewan River to the perpendicular extension of the Northwest corner of Plan 0024731 Area A. Proceed East along the North boundary to the Northeast corner of Area A.

Proceed Southerly along the East boundary of Area A to the intersection of the Southeast corner and the Northwest corner of Plan 0023111 Block 15 Lot 2ER.

Following the boundary of Plan 0023111 Block 15 Lot 2ER, proceed Southeasterly, Northeasterly, Northwesterly and Northerly to the intersection of the Northeast corner of Plan 0023111 Block 15 Lot 2ER and the South boundary of Plan 1225KS.

Proceed Easterly, following the South boundary of Plan 1225KS across road rights-of-way for Heath Road NW and Riverbend Road NW.

Continue East along the South boundary of Plan 1225KS to the intersection with Terwillegar Drive NW.

Proceed Southwesterly to the intersection with 23 Avenue NW.

Proceed Easterly along 23 Avenue NW to the connection with the original 23 Avenue road allowance.

Continue East using the centreline of the road allowance to the intersection with the closed portion of the road allowance adjoining the South boundary of the Southeast quarter of Section 1, Township 52, Range 25, West of the 4<sup>th</sup> Meridian.

Proceed following the Southern boundary of the closed road allowance. Continue East, following the South boundary of Plan 8022521 Block 35 Lot 5ER.

Continue diagonally to the centreline of 23 Avenue NW.

Continue Northwesterly on 23 Avenue NW to the perpendicular extension of the East boundary of Plan 8022521 Block 35 Lot 4.

Continue Southwesterly, following the Southeasterly and Southwesterly boundaries of Plan 8022521 Block 35 Lots 4-1.

Continue perpendicularly from the West boundary of Plan 8022521 Block 35 Lot 1 to the intersection of the centreline of 23 Avenue NW.

Proceed Northwesterly along 23 Avenue NW to the intersection with the Southeast boundary of Plan 7720069 Block 28 Lot 2.

Follow the Eastern boundary of Plan 7720069 Block 28 Lot 2 and Lot 30R to the intersection with 28 Avenue NW.

Proceed Northwesterly along 28 Avenue NW. Continue along 125 Street NW to the intersection of 28A Avenue NW.

Proceed Westerly along 28A Avenue. Continue Northerly along 126 Street NW and continue along 29 Avenue NW to the intersection with the Southerly extension of the East boundary of Plan 8022116 Block 30 Lot 45ER.

Following the Eastern boundary of Plan 8022116 Block 30 Lot 45ER, proceed Northerly and Northeasterly to the intersection with the South boundary of Power Line rights-of-way Plan 1225KS.

Continue Easterly, following the South boundary of Plan 1225KS, crossing road rights-of-way to the intersection of the Northwest corner of Plan 8522461 Block 23 Lot A.

APPENDIX

MINISTERIAL ORDER (# 018/2017)

Proceed Southeasterly along the Westerly boundary of Plan 8522461 Block 23 Lot A. Continue along the Westerly boundary of Plan 1021247. Continue along the Westerly boundary of Plan 663RS to the Southwest corner of Plan 663RS Lot 1.

Proceed Easterly along the South boundary of Plan 663RS Lot 1 to the intersection with Calgary Trail NW/Gateway Boulevard NW.

Proceed South, following Gateway Boulevard NW to the point of commencement.

- (i) Ward I shall be bounded as follows:

Commencing at a point of the intersection of The City of Edmonton boundary and the Southeast corner of Plan 0525134 Block 1 Lot 1.

Proceed West along the South boundary of Plan 0525134 Block 1 Lot 1 to the Southwest corner and the intersection with the Northwest corner of Plan 8920406 Transportation Utility Corridor.

Proceed Southwest, following the Northwest boundary of Plan 8920406.

Continue Southwest, following the Northwest boundary of Plan 8920346 to the intersection with the Southeast corner of Plan 0423867 Area A.

Proceed North along the East boundary of Plan 0423867 Area A to the intersection with 17 Street NW.

Using the centreline of the rights-of-way, proceed North along 17 Street NW to the intersection with 23 Avenue NW.

Proceed West along 23 Avenue NW to the intersection with 34 Street NW.

Proceed North along 34 Street NW to the intersection with 34 Avenue NW.

Continue Westerly along 34 Avenue NW to the intersection with Gateway Boulevard NW.

Proceed South, following Gateway Boulevard NW to the city boundary.


Proceed East, North, following the city boundary to the point of commencement.

- 4 This Order shall be in effect for the general election to be held in October 2017.

**GOVERNMENT OF ALBERTA**  
**DEPARTMENT OF EDUCATION**  
**MINISTERIAL ORDER (# 006 / 2020 )**

I, Adriana LaGrange, Minister of Education, pursuant to Section 114 of the **Education Act**, make the Order in the attached Appendix, being The Edmonton School Division, The Edmonton Catholic Separate School Division, The Black Gold School Division and The St. Thomas Aquinas Roman Catholic Separate School Division Boundary Adjustment Order.

DATED at Edmonton, Alberta, January 6, 2020.

  
MINISTER OF EDUCATION

## APPENDIX

MINISTERIAL ORDER (# 006 / 2020 )

### EDUCATION ACT

**The Edmonton School Division, The Edmonton Catholic Separate School Division,  
The Black Gold School Division and The St. Thomas Aquinas Roman Catholic  
Separate School Division Boundary Adjustment Order**

- 1 Pursuant to Section 125 of the **Municipal Government Act**, Order in Council 359/2018 dated November 27, 2018, separated lands from The Leduc County and The Town of Beaumont and annexed the lands to The City of Edmonton.
- 2 Pursuant to Section 114 of the **Education Act**, the following lands are taken from The Black Gold School Division, The St. Thomas Aquinas Roman Catholic Separate School Division and are added to The Edmonton School Division and The Edmonton Catholic Separate School Division:

West Annexation Area (Leduc County)

Township 50, Range 25, West of the 4<sup>th</sup> Meridian

Section 27 including all that land South of the South boundary of said section lying North of the South boundary of Plan 822 1303 and including that portion of the North-South road allowance adjacent to the West side of said section extending South to the North boundary of Block A, Plan 902 2386; Section 28 including all that land South of the South boundary of said section lying North of the South Boundary of Plan 822 1303 and excluding that portion of Plan 822 1303 lying South of the projection West of the North boundary of Block A, Plan 902 2386 and including that portion of the North-South road allowance adjacent to the West side of said section extending South to the projection West of the North boundary of Block A, Plan 902 2386; Section 29 including all that land South of said section lying North of the South boundary of Plan 822 1303 excluding that portion of Plan 822 1303 lying South of the projection West of the North boundary of Block A, Plan 902 2386 and including that portion of the North-South road allowance adjacent to the West side of said section extending South to the projection West of the South point of Plan 822 1303; Section 30 including all that land South of said section lying North of the South boundary of Plan 822 1303 and including that portion of the North-South road allowance adjacent to the West side of said section extending South to the projection West of the South point of Plan 822 1303; Sections 31 to 34 inclusive; That portion of Section 26 lying West of the West boundary of Plan 1591 PX including all that land South of said section lying North of the South boundary of Plan 822 1303



APPENDIX

MINISTERIAL ORDER (# 006 / 2020 )

and West of the projection North of the most Easterly point of Plan 822 1303 to the North boundary of Plan 1591 PX and including that portion of the North-South road allowance adjacent to the West side of said section extending South to the North boundary of Block A, Plan 902 2386; That portion of Section 35 lying West of the West boundary of Plan 1591 PX; That portion of the Northwest quarter of Section 36 lying West of the West boundary of Plan 1591 PX.

Township 50, Range 26, West of the 4<sup>th</sup> Meridian

Section 36; That portion of the East half of Section 25 including all that land South of said half section lying North of the South boundary of Plan 792 1757; That portion of the West half of Section 25 including all that portion of land South of said half section lying North of the South boundary of Plan 802 2514 and including that portion of the North-South road allowance adjacent to the West side of said half section extending South to the projection West of the South boundary of Plan 802 2514; That portion of the Northeast quarter of Section 26 lying East of the middle thread of an unnamed creek running through the said quarter section the said middle thread intersection the south boundary thereof one thousand eight hundred and eighty one (1881) feet more or less Easterly from the Southwest corner thereof and intersecting the North boundary three hundred and ninety six (396) feet more or less Easterly from the Northwest corner; That portion of the East half of Section 35 lying East of the right bank of The North Saskatchewan River.

Township 51, Range 24, West of the 4<sup>th</sup> Meridian

That portion of Section 6 lying West of the West Boundary of Plan 1400 PX excluding that portion of the East-West government road allowance adjacent to the South of said section lying East of the projection of the Southwest corner of Plan 1400 PX to the Northwest corner of Plan 1591 PX; That portion of Section 7 lying West of the West Boundary of Plan 1400 PX; That portion of the Northwest quarter of Section 8 lying West of the West Boundary of Plan 1400 PX.

Township 51, Range 25, West of the 4<sup>th</sup> Meridian

Sections 1 to 4 inclusive; Sections 9 to 12 inclusive; Those portions of Sections 5 and 8 lying East of the right bank of The North Saskatchewan River; Those portions of Sections 6 and 7 lying South of the right bank of The North Saskatchewan River.

Township 51, Range 26, West of the 4<sup>th</sup> Meridian

That portion of the East half of Section 1 lying East of the right bank of The North Saskatchewan River.

APPENDIX

MINISTERIAL ORDER (# 006 / 2020 )

East Annexation Area (Town of Beaumont)

Township 51, Range 23, West of the 4<sup>th</sup> Meridian

Sections 5, 7, and 8; Section 6 excluding that portion of the East-West road allowance adjacent to the South side of said section lying West of the projection North of the West boundary of Lot 3, Plan 912 1888 and South of the projection West of the North boundary of said East-West road allowance.

Township 51, Range 24, West of the 4<sup>th</sup> Meridian

Sections 10 to 12 inclusive; West half of Section 3 including that land South of the East-West road allowance on the South side of said half section lying North of the North boundaries of Lot 5, Block 1, Plan 182 1856 and Lot 6, Block 1, Plan 182 1856 and East of the projection South of the West boundary of the North-South road allowance adjacent to the West side of said half section and West of the projection North of the East boundary of Lot 6, Block 1, Plan 182 1856; Northeast quarter of Section 3 including the North-South road allowance adjacent to the East boundary of said quarter section; That portion of the Northeast Quarter of Section 4 lying East of the West boundary of Plan 092 7221 excluding Lot 1, Block 1, Plan 092 7221 and excluding Lot 3, Block 1, Plan 092 7221.

- 3 The Edmonton School Division and The Edmonton Catholic Separate School Division shall be comprised of the following lands:

Township 50, Range 25, West of the 4<sup>th</sup> Meridian

Sections 27 to 34 inclusive; Those portions of Sections 26, 35, and 36 lying West of Highway 2.

Township 50, Range 26, West of the 4<sup>th</sup> Meridian

Sections 25 and 36; That portion of the East half of Section 35 lying South and East of The North Saskatchewan River; That portion of the Northeast quarter of Section 26 lying East of an unnamed creek running through the said quarter.

Township 51, Range 23, West of the 4<sup>th</sup> Meridian

Sections 5 to 8 inclusive; Sections 17 to 20 inclusive; Sections 29 to 32 inclusive.

APPENDIX

MINISTERIAL ORDER (# 006 / 2020 )

Township 51, Range 24, West of the 4<sup>th</sup> Meridian

Sections 10 to 36 inclusive; North half and Southwest quarter of Section 3; Those portions of Section 6, 7, and 8 lying West of Highway 2.

Township 51, Range 25, West of the 4<sup>th</sup> Meridian

Sections 1 to 4 inclusive; Sections 9 to 16 inclusive; Sections 19 to 36 inclusive; North half and that portion of the Southeast quarter lying East of The North Saskatchewan River of Section 17; North half of Section 18; Those portions of Sections 5, 6, 7, and 8 lying South and East of The North Saskatchewan River.

Township 51, Range 26, West of the 4<sup>th</sup> Meridian

That portion of Section 1 lying East of The North Saskatchewan River.

Township 52, Range 23, West of the 4<sup>th</sup> Meridian

Sections 5 to 8 inclusive; Sections 17 to 20 inclusive; Those portions of the West halves of Sections 4, 9, 16, and 21 lying West of Highway 14; Those portions of the South halves of Sections 29 and 30 lying South of Highway 630 (Wye Road).

Township 52, Range 24, West of the 4<sup>th</sup> Meridian

Sections 1 to 36 inclusive.

Township 52, Range 25, West of the 4<sup>th</sup> Meridian

Sections 1 to 36 inclusive.

Township 52, Range 26, West of the 4<sup>th</sup> Meridian

Sections 25 and 36.

Township 53, Range 23, West of the 4<sup>th</sup> Meridian

Sections 15 to 22 inclusive; Sections 27 to 32 inclusive; Section 33 lying South and West of The North Saskatchewan River. That portion of Section 7 lying West of The North Saskatchewan River; That portion of Section 34 lying South and West of The North Saskatchewan River; That portion of the North half of Section 6 lying North and West of The North Saskatchewan River.

Township 53, Range 24, West of the 4<sup>th</sup> Meridian

Sections 2 to 36 inclusive; That portion of Section 1 lying outside of Strathcona County.

APPENDIX

MINISTERIAL ORDER (# 006 / 2020 )

Township 53, Range 25, West of the 4<sup>th</sup> Meridian

Sections 1 to 18 inclusive; Sections 20 to 26 inclusive; Section 36; That portion of Section 19 lying outside of the The Big Lake; Those portions of Section 27, 28, 34, and 35 lying outside of The City of St. Albert.

Township 53, Range 26, West of the 4<sup>th</sup> Meridian

Sections 1, 12, and 13; That portion of Section 24 lying South of The Big Lake.

Township 54, Range 23, West of the 4<sup>th</sup> Meridian

Sections 5 to 10 inclusive; Sections 15 to 22 inclusive; Sections 27 to 34 inclusive; That portion of the Northwest quarter of Section 2 lying Northwest of The North Saskatchewan River; That portion of Section 3 lying North of The North Saskatchewan River; That portion of Section 4 lying North and West of The North Saskatchewan River; Those portions of Sections 11 and 14 lying West of The North Saskatchewan River.

Township 54, Range 24, West of the 4<sup>th</sup> Meridian

Sections 1 to 6 inclusive; Sections 12 and 13; Sections 24 and 25; Section 36; East half and Southwest quarter of Section 11; South halves of Sections 7 to 10 inclusive; East halves of Sections 14, 23, 26, and 35.

Township 54, Range 25, West of the 4<sup>th</sup> Meridian

Section 1; South half of Section 12; That portion of the South half of Section 2 lying outside The City of St. Albert.

- 4 The Black Gold School Division shall be comprised of the following lands:

Township 48, Range 22, West of the 4<sup>th</sup> Meridian

Sections 7 and 8; Sections 17 to 20 inclusive; Sections 30 and 31; South half and Northwest quarter of Section 29; West half of Section 32.

Township 48, Range 23, West of the 4<sup>th</sup> Meridian

Sections 7 to 36 inclusive.

Township 48, Range 24, West of the 4<sup>th</sup> Meridian

Sections 7 to 36 inclusive.

APPENDIX

MINISTERIAL ORDER (# 006 / 2020 )

Township 48, Range 25, West of the 4<sup>th</sup> Meridian

Sections 3 to 36 inclusive.

Township 48, Range 26, West of the 4<sup>th</sup> Meridian

Sections 1 to 36 inclusive.

Township 48, Range 27, West of the 4<sup>th</sup> Meridian

Section 1; Sections 8 to 36 inclusive; Those portions of Sections 2, 3, 4, and 5 lying North of The Wizard Lake; Those portions of Sections 6 and 7 lying Northeast of The Wizard Lake.

Township 48, Range 28, West of the 4<sup>th</sup> Meridian

Sections 13 and 14; Section 23 to 26 inclusive; Sections 35 and 36; Portions of Sections 3, 10, 15, 22, 27, and 34.

Township 49, Range 21, West of the 4<sup>th</sup> Meridian

Sections 19, 30, and 31.

Township 49, Range 22, West of the 4<sup>th</sup> Meridian

Sections 6 and 7; Sections 17 to 36 inclusive; North half and Southwest quarter of Section 8; West half of Section 5.

Township 49, Range 23, West of the 4<sup>th</sup> Meridian

Sections 1 to 36 inclusive.

Township 49, Range 24, West of the 4<sup>th</sup> Meridian

Sections 1 to 36 inclusive.

Township 49, Range 25, West of the 4<sup>th</sup> Meridian

Sections 1 to 36 inclusive.

Township 49, Range 26, West of the 4<sup>th</sup> Meridian

Sections 1 to 36 inclusive.

APPENDIX

MINISTERIAL ORDER (# 006 / 2020 )

Township 49, Range 27, West of the 4<sup>th</sup> Meridian  
Sections 1 to 36 inclusive.

Township 49, Range 28, West of the 4<sup>th</sup> Meridian  
Sections 1 and 2; Sections 11 to 14 inclusive; Sections 23 to 26 inclusive; Sections 35 and 36; Portions of Sections 3, 10, 15, 22, 27, and 34.

Township 50, Range 21, West of the 4<sup>th</sup> Meridian  
Sections 29 to 31 inclusive; Those portions of Sections 6 to 9 inclusive lying outside The Oliver Lake and The Joseph Lake; Those portions of Sections 16 to 21 inclusive lying outside The Ministik Lake.

Township 50, Range 22, West of the 4<sup>th</sup> Meridian  
Those portions of Sections 1 to 36 inclusive lying outside The Joseph Lake and The Looking Back Lake.

Township 50, Range 23, West of the 4<sup>th</sup> Meridian  
Sections 1 to 36 inclusive.

Township 50, Range 24, West of the 4<sup>th</sup> Meridian  
Those portions of Sections 1 to 36 inclusive lying outside The Saunders Lake.

Township 50, Range 25, West of the 4<sup>th</sup> Meridian  
Sections 1 to 25 inclusive; Those portions of Sections 26, 35, and 36 lying East of Highway 2.

Township 50, Range 26, West of the 4<sup>th</sup> Meridian  
Sections 1 to 24 inclusive; Sections 27 to 30 inclusive; Section 34; That portion of Section 33 lying South and East of The North Saskatchewan River; Those portions of Sections 31, 32, and the West half of Section 35 lying South of The North Saskatchewan River.

APPENDIX

MINISTERIAL ORDER (# 006 / 2020 )

Township 50, Range 27, West of the 4<sup>th</sup> Meridian

Sections 1 to 18 inclusive; Sections 21 to 26 inclusive; Those portions of Sections 19, 20, 27, 28, 29, 30, and 35 lying South of The North Saskatchewan River; That portion of Section 36 lying South of The North Saskatchewan River and West of The Conjuring Creek.

Township 50, Range 28, West of the 4<sup>th</sup> Meridian

Sections 1 and 2; Sections 11 to 14 inclusive; Section 24; Portions of Sections 3, 10, and 15; Those portions of Sections 22, 23, and 25 lying South of The North Saskatchewan River.

Township 51, Range 24, West of the 4<sup>th</sup> Meridian

Sections 1 and 2; Sections 4 and 5; Section 9; Southeast quarter of Section 3; Those portions of Sections 6, 7, and 8 lying East of Highway 2.

Township 51, Range 26, West of the 4<sup>th</sup> Meridian

Those portions of Sections 1, 2, and 3 lying South of The North Saskatchewan River.

Township 47, Range 1, West of the 5<sup>th</sup> Meridian

Section 27; Sections 31 to 34 inclusive; West halves of Sections 14, 23, 26, and 35; Those portions of Sections 15, 20, 21, 22, 28, and 29 lying North and East of The Pigeon Lake; That portion of Section 30 lying North and West of The Pigeon Lake.

Township 47, Range 2, West of the 5<sup>th</sup> Meridian

Sections 19 to 23 inclusive; Sections 25 to 36 inclusive; North half of Section 14 lying West of The Pigeon Lake; Those portions of Sections 13 and 24 lying West of The Pigeon Lake.

Township 47, Range 3, West of the 5<sup>th</sup> Meridian

Sections 22 to 27 inclusive; Sections 34 to 36 inclusive.

Township 48, Range 1, West of the 5<sup>th</sup> Meridian

Sections 1 to 36 inclusive.

APPENDIX

MINISTERIAL ORDER (# 006 / 2020 )

Township 48, Range 2, West of the 5<sup>th</sup> Meridian

Sections 1 to 36 inclusive.

Township 48, Range 3, West of the 5<sup>th</sup> Meridian

Sections 1 to 3 inclusive; Sections 10 to 16 inclusive; Sections 19 to 36 inclusive; North half and Southeast quarter of Section 17; North half of Section 18.

Township 49, Range 1, West of the 5<sup>th</sup> Meridian

Sections 1 to 36 inclusive.

Township 49, Range 2, West of the 5<sup>th</sup> Meridian

Sections 1 to 36 inclusive.

Township 49, Range 3, West of the 5<sup>th</sup> Meridian

Sections 1 to 36 inclusive.

Township 49, Range 4, West of the 5<sup>th</sup> Meridian

Sections 1 and 2; Sections 11 to 16 inclusive; Sections 21 to 29 inclusive; Sections 32 to 36 inclusive.

Township 50, Range 1, West of the 5<sup>th</sup> Meridian

Sections 1 to 21 inclusive; Those portions of Sections 22, 23, and 27 lying South and West of The North Saskatchewan River; Those portions of Sections 24, 28, 29, and 30 lying South of The North Saskatchewan River.

Township 50, Range 2, West of the 5<sup>th</sup> Meridian

Sections 1 to 24 inclusive; Sections 26 to 32 inclusive; Those portions of Sections 25 and 33 lying South of The North Saskatchewan River, South halves of Sections 34, 35, and 36 lying South of The North Saskatchewan River.

Township 50, Range 3, West of the 5<sup>th</sup> Meridian

Sections 1 to 28 inclusive; Sections 33 to 36 inclusive; Those portions of Sections 29 and 30 lying South and East of The North Saskatchewan River; Those portions of Sections 31 and 32 lying North and East of The North Saskatchewan River.



APPENDIX

MINISTERIAL ORDER (# 006 / 2020 )

Township 50, Range 4, West of the 5<sup>th</sup> Meridian

Sections 1 to 5 inclusive; Sections 8 to 14 inclusive; Section 24; Those portions of Sections 15, 16, 17, 22, 23, 25, and 26 lying South and East of The North Saskatchewan River.

Township 51, Range 2, West of the 5<sup>th</sup> Meridian

Those portions of Sections 6, 7, 18, 19, 30, the Southwest quarter of Section 4, and the South half of Section 5 lying South and West of The North Saskatchewan River.

Township 51, Range 3, West of the 5<sup>th</sup> Meridian

Sections 1 to 3 inclusive; Sections 10 to 14 inclusive; Those portions of Sections 4, 5, 6, 8, 9, 15, and 16 lying South and East of The North Saskatchewan River; Sections 22 to 24 inclusive lying South and East of The North Saskatchewan River.

- 5 The St. Thomas Aquinas Roman Catholic Separate School Division shall be comprised of the following lands:

Township 39, Range 25, West of the 4<sup>th</sup> Meridian

Sections 30 to 33 inclusive; North halves of Sections 28 and 29.

Township 39, Range 26, West of the 4<sup>th</sup> Meridian

Sections 28 and 29; Sections 32 to 36 inclusive; North half of Section 25; North half and Southeast quarter of Section 26; North half and Southwest quarter of Section 27.

Township 39, Range 28, West of the 4<sup>th</sup> Meridian

North half of Section 33; North half portions of Section 32; Northeast quarter of Section 35; Northwest quarter of Section 36.

Township 40, Range 25, West of the 4<sup>th</sup> Meridian

Sections 4 to 9 inclusive; Sections 16 to 21 inclusive; Sections 27 to 34 inclusive; North half of Section 22; Northwest quarter of Section 23; West halves of Sections 26 and 35.

Township 40, Range 26, West of the 4<sup>th</sup> Meridian

Sections 1 to 36 inclusive.

APPENDIX

MINISTERIAL ORDER (# 006 / 2020 )

Township 40, Range 27, West of the 4<sup>th</sup> Meridian

Sections 1 to 5 inclusive; Sections 7 to 36 inclusive; North half and Southeast quarter of Section 6.

Township 40, Range 28, West of the 4<sup>th</sup> Meridian

Sections 1 to 4 inclusive; Sections 9 to 16 inclusive; Sections 22 to 26 inclusive; Section 36; Portions of Sections 5, 8, 17, 20, and 29; Those portions of Sections 21 and 28 lying South and West of the Gull Lake; That portion of the North half of Section 35 lying East of the Gull Lake.

Township 41, Range 24, West of the 4<sup>th</sup> Meridian

Section 26; Sections 33 to 35 inclusive; East half of Section 32; West half of Section 36; Those portions of Sections 27 and 28 lying North of The Magee Lake.

Township 41, Range 25, West of the 4<sup>th</sup> Meridian

Sections 3 to 10 inclusive; West halves of Sections 2, 11, and 14; Sections 15 to 22 inclusive; Sections 26 to 35 inclusive; West half and Northeast quarter of Section 23.

Township 41, Range 26, West of the 4<sup>th</sup> Meridian

Sections 1 to 36 inclusive.

Township 41, Range 27, West of the 4<sup>th</sup> Meridian

Sections 1 to 17 inclusive; Sections 21 to 28 inclusive; Sections 33 to 36 inclusive; South halves and Northeast quarters of Sections 18 and 20; East halves of Sections 29 and 32.

Township 41, Range 28, West of the 4<sup>th</sup> Meridian

Sections 1, 11, and 12; South half of Section 13; Those portions of Sections 2 and 10 and the South half of Section 15 lying East of The Gull Lake.

Township 42, Range 24, West of the 4<sup>th</sup> Meridian

Sections 2 to 11 inclusive; Sections 14 to 23 inclusive; Sections 29 to 32 inclusive; West halves of Sections 1, 12, and 13.

Township 42, Range 25, West of the 4<sup>th</sup> Meridian

Sections 1 to 36 inclusive.

Township 42, Range 26, West of the 4<sup>th</sup> Meridian

Sections 1 to 36 inclusive.

APPENDIX

MINISTERIAL ORDER (# 006 / 2020 )

Township 42, Range 27, West of the 4<sup>th</sup> Meridian

Sections 1 to 14 inclusive; Sections 23 to 26 inclusive; Sections 35 and 36; South halves of Sections 15 to 18 inclusive; Northeast quarter of Section 34.

Township 43, Range 24, West of the 4<sup>th</sup> Meridian

Sections 4 to 6 inclusive; Sections 8 and 9; Section 17; South half and Northeast quarter of Section 7; West half of Section 16; That portion of the South half of the Southeast quarter of Section 18.

Township 43, Range 25, West of the 4<sup>th</sup> Meridian

Sections 1 to 10 inclusive; Sections 15 to 19 inclusive; Sections 30 and 31; South halves of Sections 11 and 12.

Township 43, Range 26, West of the 4<sup>th</sup> Meridian

Sections 1 to 18 inclusive; Sections 22 to 27 inclusive; Sections 34 to 36 inclusive; Those portions of Sections 19 and 30 lying West of The Battle River.

Township 43, Range 27, West of the 4<sup>th</sup> Meridian

Sections 1 and 2; Sections 11 to 14 inclusive; Northeast quarter of Section 10.

Township 44, Range 24, West of the 4<sup>th</sup> Meridian

That portion of the Northwest quarter of Section 18 and the Southwest quarter of Section 19 lying South and East of The Canadian Pacific Railway.

Township 44, Range 25, West of the 4<sup>th</sup> Meridian

Section 2; Sections 11 to 15 inclusive; Sections 22 and 23; Sections 27 to 33 inclusive; South halves and Northwest quarters of Sections 24 and 26; North halves of Sections 10, 19, 20, and 21; West half of Section 34.

Township 44, Range 26, West of the 4<sup>th</sup> Meridian

Sections 2 and 3; Sections 9 to 11 inclusive; Sections 14 to 23 inclusive; Sections 26 to 35 inclusive; North halves of Sections 7 and 8.

Township 44, Range 27, West of the 4<sup>th</sup> Meridian

Section 13; Sections 23 to 26 inclusive; Sections 35 and 36; North half of Section 12; East half of Section 14; Northeast quarter of Section 11.

Township 45, Range 26, West of the 4<sup>th</sup> Meridian

Sections 5 to 8 inclusive; Sections 17 to 20 inclusive.

APPENDIX

MINISTERIAL ORDER (# 006 / 2020 )

Township 45, Range 27, West of the 4<sup>th</sup> Meridian

Sections 1 to 5 inclusive; Sections 7 to 17 inclusive; Sections 19 to 24 inclusive; Sections 27 to 34 inclusive; Those portions of Section 6 lying East of The Battle River; North half of Section 18.

Township 45, Range 28, West of the 4<sup>th</sup> Meridian

Sections 25 to 27 inclusive; Sections 34 to 36 inclusive; Portions of Sections 28 and 33.

Township 46, Range 23, West of the 4<sup>th</sup> Meridian

Northwest quarter of Section 19.

Township 46, Range 24, West of the 4<sup>th</sup> Meridian

Sections 14, 15, and 24; Northeast quarter and the North half of the Northwest quarter of Section 10; North half and all those portions of the Southwest quarter of Section 11 lying West of the Westerly limit of Railway Plan C & E No. 1; North half of the Northwest quarter of Section 12; North half of Section 13; West half of the Southwest quarter of Section 13; East half of Section 16; South half of Section 22; South half and Northeast quarter of Section 23; South half of Section 25.

Township 46, Range 25, West of the 4<sup>th</sup> Meridian

Northwest quarter of Section 6; Southwest quarter of Section 7.

Township 46, Range 26, West of the 4<sup>th</sup> Meridian

Sections 9 to 12 inclusive; Sections 14 to 16 inclusive; Sections 21 to 23 inclusive; Sections 26 to 28 inclusive; Sections 33 to 35 inclusive; Northeast quarter of Section 1; West halves of Sections 13, 24, 25, and 36; Southeast quarter of Section 17.

Township 46, Range 27, West of the 4<sup>th</sup> Meridian

Sections 3 to 11 inclusive; Sections 14 to 22 inclusive; Sections 27 to 33 inclusive; North half and Southwest quarter of Section 2; Northwest quarter and the North half of the Northeast quarter of Section 12; South half and Northwest quarter of Section 13; Southwest quarter of Section 23.

Township 46, Range 28, West of the 4<sup>th</sup> Meridian

Sections 1 to 3 inclusive; Sections 10 to 12 inclusive; Portions of Sections 4 and 9; The Hamlet of Mameo containing portions of Sections 14 and 23 not within The Pigeon Lake and not within The Pigeon Lake Indian Reserve; All those Sections lying within The Pigeon Lake.

APPENDIX

MINISTERIAL ORDER (# 006 / 2020 )

Township 47, Range 25, West of the 4<sup>th</sup> Meridian

Sections 6, 7, and 18; West halves of Sections 5, 8, and 17; Southeast quarter of Section 19; Southwest quarter of Section 20.

Township 47, Range 26, West of the 4<sup>th</sup> Meridian

Sections 1 to 3 inclusive; Sections 10 to 12 inclusive; South halves of Sections 13, 14, and 15; East halves of Sections 4 and 9; Southeast quarter of Section 16.

Township 47, Range 27, West of the 4<sup>th</sup> Meridian

Sections 3 to 11 inclusive; Sections 15 to 18 inclusive; West half of Section 2; Southwest quarter of Section 14; South halves of Sections 19 to 21 inclusive.

Township 47, Range 28, West of the 4<sup>th</sup> Meridian

South half of Section 2.

Township 48, Range 24, West of the 4<sup>th</sup> Meridian

Sections 31 and 32; North half and Southwest quarter of Section 30; North half of Section 29.

Township 48, Range 25, West of the 4<sup>th</sup> Meridian

Sections 25 and 26; Sections 35 and 36.

Township 49, Range 23, West of the 4<sup>th</sup> Meridian

Sections 21, 22, 27, 28, 33, and 34; East halves of Sections 20, 29, and 32.

Township 49, Range 24, West of the 4<sup>th</sup> Meridian

Sections 5 to 8 inclusive; Sections 30, 31, 34, and 35; That portion of West half of Section 19 lying South of the South boundary of Plan 904 N.Y.; North half of Section 36; Those portions of Sections 22, 27, 28, 32, and 33 lying North and East of The Saunders Lake.

Township 49, Range 25, West of the 4<sup>th</sup> Meridian

Sections 1 and 2; Sections 11 to 14 inclusive; Sections 23 to 27 inclusive; Sections 34 to 36 inclusive; East halves of Sections 15, 22, 28, and 33.

Township 50, Range 22, West of the 4<sup>th</sup> Meridian

Southwest quarter of Section 30.

APPENDIX

MINISTERIAL ORDER (# 006 / 2020 )

Township 50, Range 23, West of the 4<sup>th</sup> Meridian

Sections 3 to 10 inclusive; Sections 15 to 23 inclusive; Sections 25 to 36 inclusive; North half and Southwest quarter of Section 24; West halves of Sections 11 and 14.

Township 50, Range 24, West of the 4<sup>th</sup> Meridian

Sections 1 to 4 inclusive; Sections 6 to 36 inclusive; That portion of the East half of Section 5 lying North and East of The Saunders Lake.

Township 50, Range 25, West of the 4<sup>th</sup> Meridian

Sections 1 to 3 inclusive; Sections 9 to 17 inclusive; Sections 19 to 25 inclusive; North half and Southeast quarter of Section 18; Those portions of Sections 26, 35, and 36 lying East of Highway 2.

Township 50, Range 26, West of the 4<sup>th</sup> Meridian

Section 24; Northeast quarter of Section 13.

Township 51, Range 24, West of the 4<sup>th</sup> Meridian

Sections 1 and 2; Sections 4 and 5; Section 9; Southeast quarter of Section 3; Those portions of Sections 6, 7, and 8 lying East of Highway 2.

Township 40, Range 1, West of the 5<sup>th</sup> Meridian

Sections 1 and 12; East half of Section 11; Southeast quarters of Sections 14 and 24; South half and Northeast quarter of Section 13.

Township 45, Range 1, West of the 5<sup>th</sup> Meridian

Sections 35 and 36; North half and Southeast quarter of Section 34.

Township 46, Range 1, West of the 5<sup>th</sup> Meridian

Sections 1 to 3 inclusive; Sections 8 to 36 inclusive; East half of Section 4; Those portions of Section 7 lying North and East of The Battle Lake.

Township 46, Range 2, West of the 5<sup>th</sup> Meridian

Sections 23 to 26 inclusive; Section 36; East half of Section 35; Those portions of Sections 12, 13, and 14 lying North and East of The Battle Lake.

Township 47, Range 1, West of the 5<sup>th</sup> Meridian

Sections 1 to 12 inclusive.

APPENDIX

MINISTERIAL ORDER (# 006 / 2020 )

Township 47, Range 2, West of the 5<sup>th</sup> Meridian

Sections 1 and 12; South half of Section 13; Those portions of Sections 11 and 14 lying within The Pigeon Lake.

Township 47, Range 8, West of the 5<sup>th</sup> Meridian

Sections 19 to 21 inclusive; Sections 27 to 34 inclusive; Those portions of Sections 15 to 18 inclusive lying North of The North Saskatchewan River; That portion of Section 22 lying North and West of The North Saskatchewan River.

Township 47, Range 9, West of the 5<sup>th</sup> Meridian

Sections 4 to 9 inclusive; Sections 15 to 36 inclusive; Those portions of Sections 2, 3, 10, and 11 lying West of The North Saskatchewan River; Those portions of Sections 13 and 14 lying North and West of The North Saskatchewan River.

Township 47, Range 10, West of the 5<sup>th</sup> Meridian

Sections 1 to 36 inclusive.

Township 47, Range 11, West of the 5<sup>th</sup> Meridian

Sections 1 to 36 inclusive.

Township 48, Range 6, West of the 5<sup>th</sup> Meridian

Sections 31 and 32; North halves of Sections 29 and 30; West half of Section 33; Northwest quarter of Section 28.

Township 48, Range 7, West of the 5<sup>th</sup> Meridian

Sections 17 to 20 inclusive; Sections 28 to 36 inclusive; North halves of Sections 25, 26, and 27; Those portions of Sections 16, 21, and 27 lying West of The North Saskatchewan River.

Township 48, Range 8, West of the 5<sup>th</sup> Meridian

Sections 4 to 10 inclusive; Sections 13 to 36 inclusive.

Township 48, Range 9, West of the 5<sup>th</sup> Meridian

Sections 1 to 36 inclusive.

Township 48, Range 10, West of the 5<sup>th</sup> Meridian

Sections 1 to 36 inclusive.

Township 48, Range 11, West of the 5<sup>th</sup> Meridian

Sections 1 to 36 inclusive.

APPENDIX

MINISTERIAL ORDER (# 006 / 2020 )

Township 49, Range 6, West of the 5<sup>th</sup> Meridian  
Sections 5 to 36 inclusive; West half of Section 4.

Township 49, Range 7, West of the 5<sup>th</sup> Meridian  
Sections 1 to 36 inclusive.

Township 49, Range 8, West of the 5<sup>th</sup> Meridian  
Sections 1 to 36 inclusive.

Township 49, Range 9, West of the 5<sup>th</sup> Meridian  
Sections 34 to 36 inclusive; Those portions of Sections 24 and 25 lying East of The Pembina River.

Township 50, Range 6, West of the 5<sup>th</sup> Meridian  
Sections 1 to 12 inclusive; Sections 15 to 21 inclusive; Section 30; Those portions of Sections 13, 14, 22, and 23 lying South of The North Saskatchewan River.

Township 50, Range 7, West of the 5<sup>th</sup> Meridian  
Sections 1 to 15 inclusive; Sections 22 to 27 inclusive; Sections 34 to 36 inclusive; South half and Northeast quarter of Section 16; East halves of Sections 21, 28, and 33.

Township 50, Range 8, West of the 5<sup>th</sup> Meridian  
Sections 1 to 12 inclusive; Sections 17 to 20 inclusive; Sections 29 to 32 inclusive; Those portions of Sections 16, 21, 27, 28, 33, and 34 lying West of The Pembina River.

Township 50, Range 9, West of the 5<sup>th</sup> Meridian  
Sections 1 to 3 inclusive; Sections 10 to 15 inclusive; Sections 22 to 27 inclusive; Sections 34 to 36 inclusive.

Township 51, Range 5, West of the 5<sup>th</sup> Meridian  
North half and Southwest quarter of Section 19; West halves of Sections 6, 7, and 18.

Township 51, Range 6, West of the 5<sup>th</sup> Meridian  
Sections 1 to 3 inclusive; Sections 7 to 24 inclusive; Sections 28 to 33 inclusive; West half of Section 6; Northeast quarter of Section 4.

Township 51, Range 7, West of the 5<sup>th</sup> Meridian  
Sections 1 to 26 inclusive; Sections 29, 35, and 36; East half and Southwest quarter of Section 27; South half and Northwest quarter of Section 28; South half and Northeast quarter of Section 30; Southeast quarter of Section 32.



- 18 -

APPENDIX

MINISTERIAL ORDER (# 006 / 2020 )

Township 51, Range 8, West of the 5<sup>th</sup> Meridian

Sections 12 and 13; North half of Section 11; South half of Section 14; East half of Section 24.

Township 52, Range 7, West of the 5<sup>th</sup> Meridian

Southeast quarter of Section 1.

- 6 This Order shall be effective on September 1, 2020.